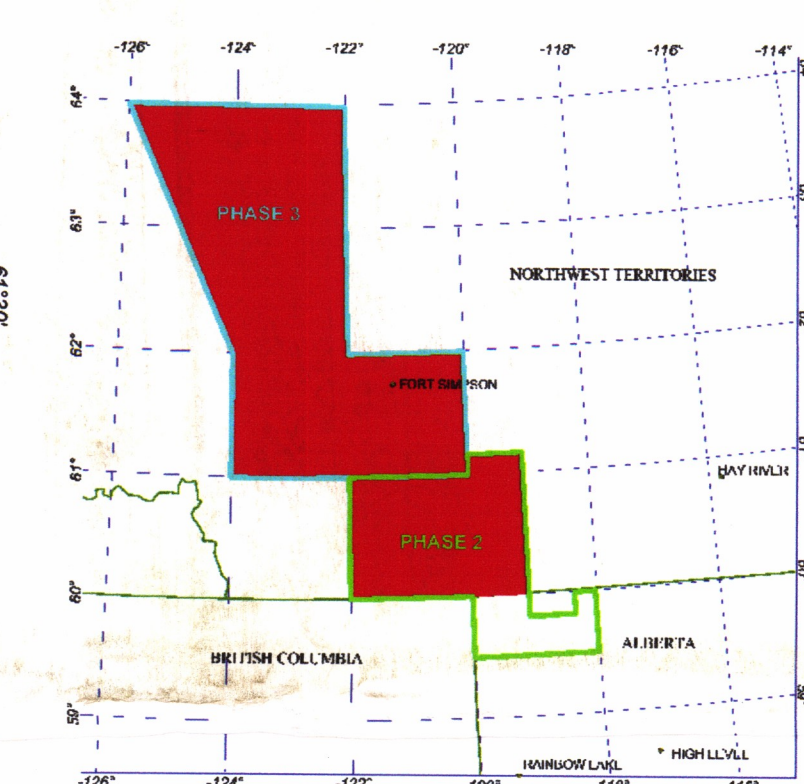
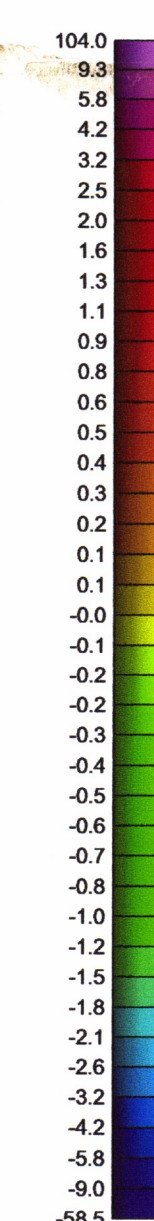
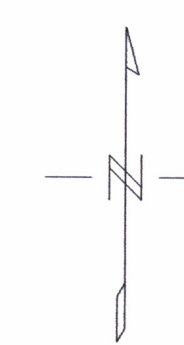


9 2 2 1 - F 2 3 - 1 P  
**Airborne Magnetic Survey**  
National Energy Board  
Ft. Simpson, NWT  
400m and 800m Data Merged  
**2.5km to 7.0km BAND PASS**  
**OF TMI RTP**



**Surveys Specifications**

<b>Phase 2</b>	
Survey Line Spacing.....	400m
Survey Line Direction.....	090/270
Tie Line Spacing.....	1200m
Tie Line Direction.....	000/180
Aircraft Elevation.....	100m drupe
Acquisition Completed.....	June 2002
<b>Phase 3</b>	
Survey Line Spacing.....	800m
Survey Line Direction.....	090/270
Tie Line Spacing.....	2400m
Tie Line Direction.....	000/180
Aircraft Elevation.....	100m drupe
Acquisition Completed.....	June 2002



Scale 1:500,000  
10000 0 10000 20000 30000  
METERS  
NAD 83 / UTM zone 18N

**WARNING:**  
This data set is confidential property owned by Fugro Airborne Surveys.  
The use of this data set is restricted to companies holding a valid use  
license from Fugro Airborne Surveys and is subject to the confidentiality  
terms of that licence. The data may be disclosed or transferred only as  
expressly authorised in the license. Unauthorised disclosure, use,  
reproduction, reprocessing or transfer of the data to or by a third party  
is strictly prohibited.